
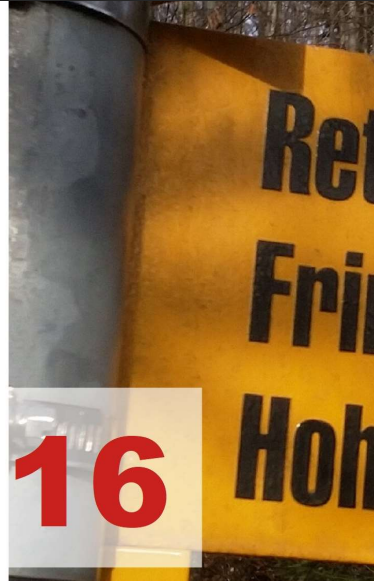


Courroux Retour
Tag 1: Courroux – Erschwil

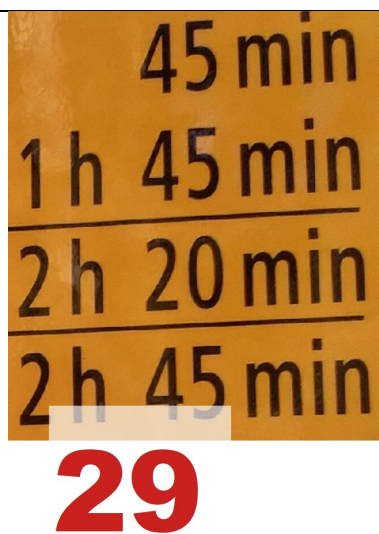
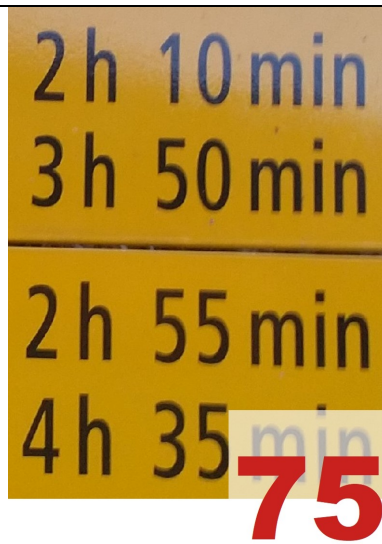


N47° 21.932 / E7° 22.311 : 1a =
 N47° 22.730 / E7° 21.994 : 1b =
 N47° 22.666 / E7° 23.835 : 1c =

N47° 22.352 / E7° 25.653 : 1d =
 N47° 22.287 / E7° 28.768 : 1e =
 N47° 22.410 / E7° 29.811 : 1f =

N47° 22.429 / E7° 30.970 : 1g =
 N47° 22.316 / E7° 32.112 : 1h =

Courroux Retour
Tag 2: Erschwil – Passwang




N47° 22.450 / E7° 33.669 : 2a =
 N47° 22.676 / E7° 35.797 : 2b =
 N47° 22.098 / E7° 36.789 : 2c =

N47° 22.848 / E7° 37.461 : 2d =
 N47° 22.810 / E7° 39.385 : 2e =
 N47° 22.525 / E7° 40.819 : 2f =

N47° 22.047 / E7° 40.840 : 2g =
 N47° 21.549 / E7° 39.762 : 2h =

Courroux Retour
Tag 3: Passwang – Corcelles



63



96



14




85



49

Pique-nique



33



88



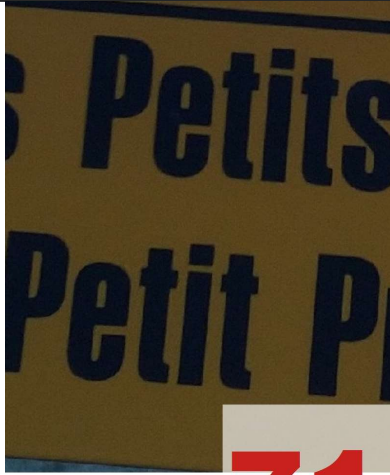
12

N47° 21.437 / E7° 38.604 : 3a =
 N47° 20.826 / E7° 36.748 : 3b =
 N47° 20.323 / E7° 35.436: 3c =

N47° 19.489 / E7° 34.864 : 3d =
 N47° 18.488 / E7° 33.240 : 3e =
 N47° 17.674 / E7° 32.048 : 3f =

N47° 17.722 / E7° 30.057 : 3g =
 N47° 17.583 / E7° 28.281 : 3h =

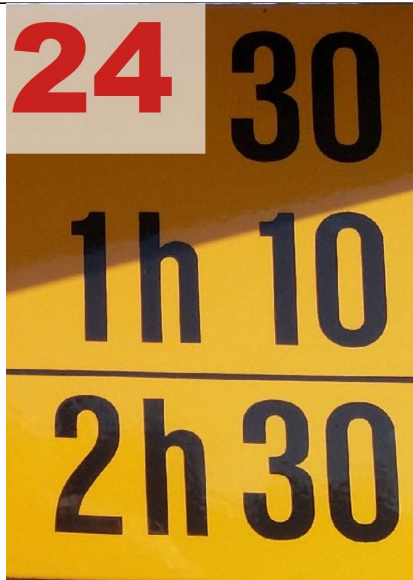
Courroux Retour
 Tag 4: Corcelles – Courroux



71



61



16



90



35



84

N47° 17.127 / E7° 27.289 : 4a =
 N47° 17.788 / E7° 27.867 : 4b =
 N47° 18.219 / E7° 28.964 : 4c =

N47° 18.490 / E7° 26.868 : 4d =
 N47° 18.389 / E7° 25.563 : 4e =
 N47° 18.806 / E7° 26.175 : 4f =

N47° 19.176 / E7° 25.296 : 4g =
 N47° 19.570 / E7° 24.576 : 4h =